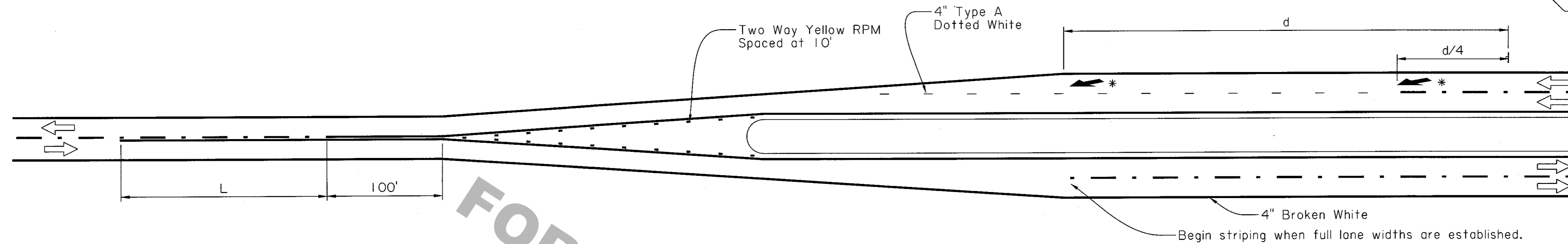


(A)

TWO LANE TO FOUR LANE DIVIDED HIGHWAY

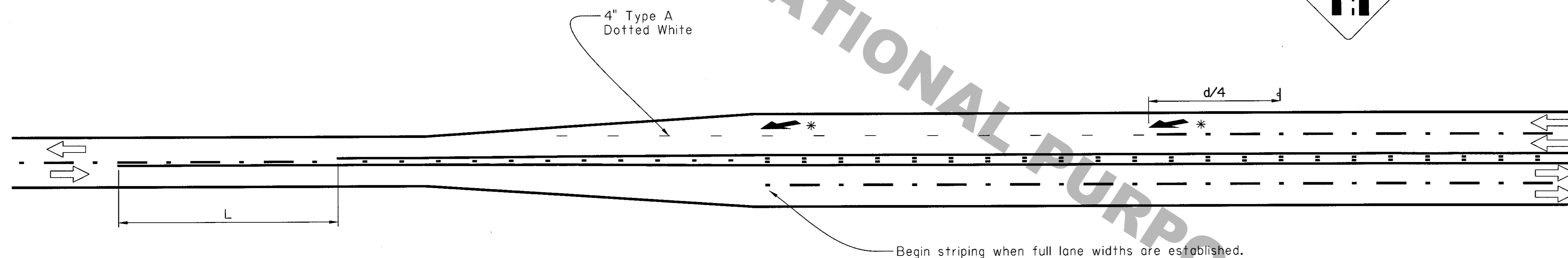


* No more than two reduction arrows shall be used per lane reduction.

85th Percentile or Speed Limit (mph)	Length of No Passing Minimum (L in feet)
25	100
30	100
35	100
40	125
45	175
50	250
55	325
60	400
65	475
70	550

(B)

TWO LANE TO FOUR LANE UNDIVIDED HIGHWAY

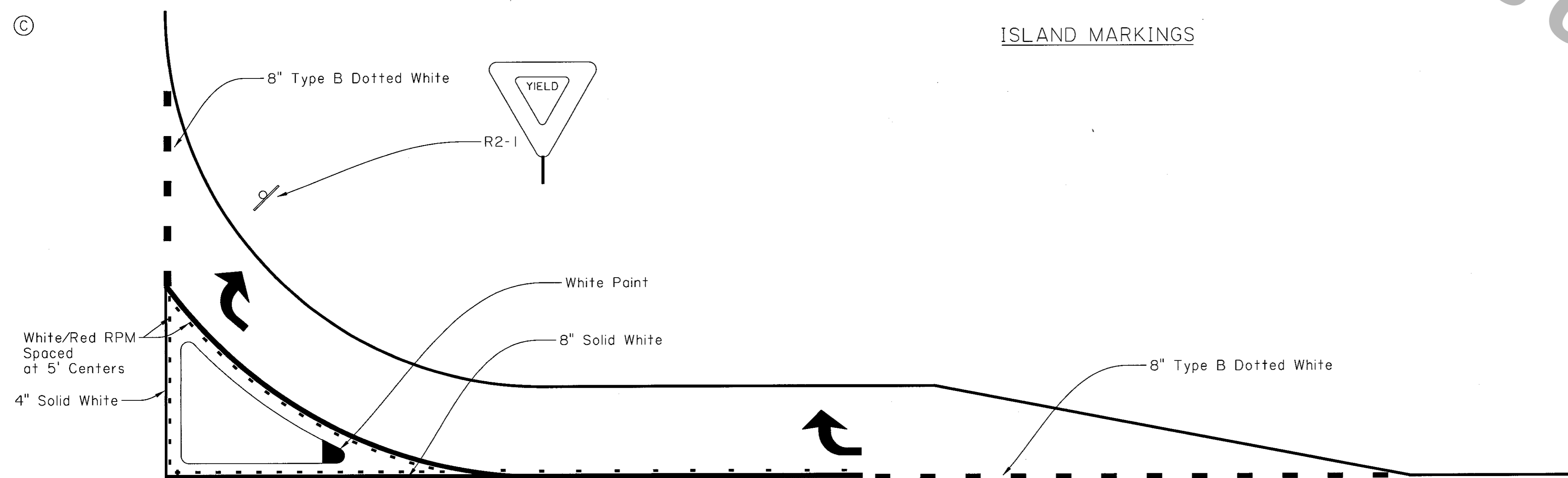


* No more than two reduction arrows shall be used per lane reduction.

85th Percentile or Speed Limit (mph)	Distance, d (ft)
20	225
25	325
30	460
35	565
40	670
45	775
50	885
55	990
60	1100
65	1200
70	1250

(C)

ISLAND MARKINGS



General Notes:

1. ⇨ indicates direction of travel (not a pavement marker).
2. See PM-01 for centerline and lane line details.
3. All dotted lines are optional with DTOE Approval.
4. White point for island marking shall be a minimum of 2' width or as directed by DTOE.

FOR INFORMATIONAL PURPOSES ONLY

SHEET NUMBER

DESIGNED BY: G. LEBLANC
CHECKED BY: J. COLVIN

PARISH CONTROL SECTION

DETAILED BY: K. WILLIAMS
CHECKED BY: G. LEBLANC

APPROVED BY: *Jamie P. Williams*
CHIEF ENGINEER

DATE: 9-18-2017

NO. DATE REVISION OR CHANGE ORDER DESCRIPTION

PM-06 Lane Reduction and Island Layouts

PAVEMENT MARKING DETAILS

LOUISIANA STATE DEPARTMENT OF TRANSPORTATION

DOTD TRAFFIC ENGINEERING